


Acoupa weakfish Suriname

IDENTIFICATION



SCIENTIFIC NAME

Cynoscion acoupa

SPECIES NAME(S)

Acoupa weakfish

STOCK IDENTIFICATION

This species is distributed in the western Atlantic along Central and South America from Nicaragua to southeast Brazil (*Hornby et al. 2015*)(*Froese and Pauly 2019*). Information regarding green weakfish stock structure could not be found thus a management unit within Surinamese waters.



RELATED LINKS:

- [Ministry of Agriculture, Animal Husbandry and Fisheries, Suriname \(LVV\)](#)

ASSESSMENT

No related analysis

SCORES

Management Quality:

Management Strategy	Managers Compliance	Fishers Compliance
NOT YET SCORED	NOT YET SCORED	NOT YET SCORED

Stock Health:

Current Health	Future Health
NOT YET SCORED	NOT YET SCORED

FIPS




No related FIPs

MSC


No related MSC fisheries

Fisheries

Within FishSource, the term "fishery" is used to indicate each unique combination of a flag country with a fishing gear, operating within a particular management unit, upon a resource. That resource may have a known biological stock structure and/or may be assessed at another level for practical or jurisdictional reasons. A fishery is the finest scale of resolution captured in FishSource profiles, as it is generally the scale at which sustainability can most fairly and practically be evaluated.

 MANAGEMENT UNIT	 FLAG COUNTRY	 FISHING GEAR
Suriname	Suriname	Bottom trawls
		Drift gillnets

Management Unit

 MANAGEMENT UNIT	ORGANIZATION	FISHING AREA
Suriname	Ministry of Agriculture, Animal Husbandry and Fisheries, Suriname (LVV)	FAO 31