

# Dombey's tagelus Corral Bay

## IDENTIFICATION

### SCIENTIFIC NAME

*Tagelus dombeii*

### SPECIES NAME(S)

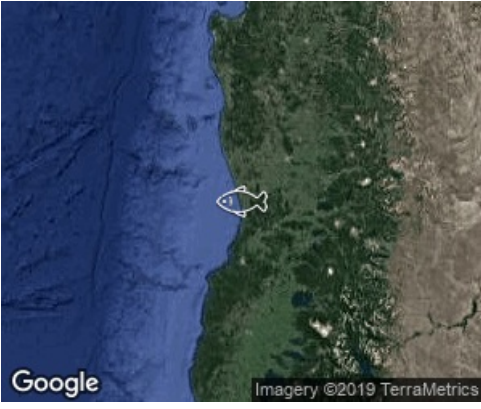
Dombey's tagelus, Hard razor clam

### COMMON NAMES

Navajuela (Chile)

### STOCK IDENTIFICATION

The stock structure is unknown (*Hernández et al. 2011*), but the main banks in Corral Bay (Los Ríos region) are assessed (*Techeira et al. 2018*). Another Dombey's tagelus assessment unit exists in [Arauco Gulf](#) (Biobio region) and the species is also part of the [Ancud Gulf](#) benthic resources management plan in Los Lagos region.



### RELATED LINKS:

- [Chilean Undersecretary of Fisheries and Aquaculture \(SUBPESCA\)](#)
- [Fisheries Development Institute \(Chile\) \(IFOP\)](#)

## ASSESSMENT

No related analysis

### SCORES

#### Management Quality:

Management Strategy	Managers Compliance	Fishers Compliance
NOT YET SCORED	NOT YET SCORED	NOT YET SCORED

#### Stock Health:

Current Health	Future Health
NOT YET SCORED	NOT YET SCORED

### FIPS




No related FIPs

### MSC


No related MSC fisheries

# Fisheries

Within FishSource, the term "fishery" is used to indicate each unique combination of a flag country with a fishing gear, operating within a particular management unit, upon a resource. That resource may have a known biological stock structure and/or may be assessed at another level for practical or jurisdictional reasons. A fishery is the finest scale of resolution captured in FishSource profiles, as it is generally the scale at which sustainability can most fairly and practically be evaluated.

 ASSESSMENT UNIT	 MANAGEMENT UNIT	 FLAG COUNTRY	 FISHING GEAR
Corral Baymng	Los Ríos Region Corral Bay	Chile	Hand implements

## Management Unit

 MANAGEMENT UNIT	ORGANIZATION	FISHING AREA
Los Ríos Region Corral Bay	Chilean Undersecretary of Fisheries and Aquaculture (SUBPESCA)	FAO 87.3.11